









ANTLER RIDGE  
MD OF BONNYVILLE

Legend:

-  DEVELOPMENT BOUNDARY
-  PHASE BOUNDARY
-  MUNICIPAL BOUNDARY
-  LOW DENSITY RESIDENTIAL
-  PARKS AND OPEN SPACE
-  PUBLIC UTILITY LOT



28th STREET (ENGLISH BAY ROAD)



DEVELOPMENT  
CONCEPT